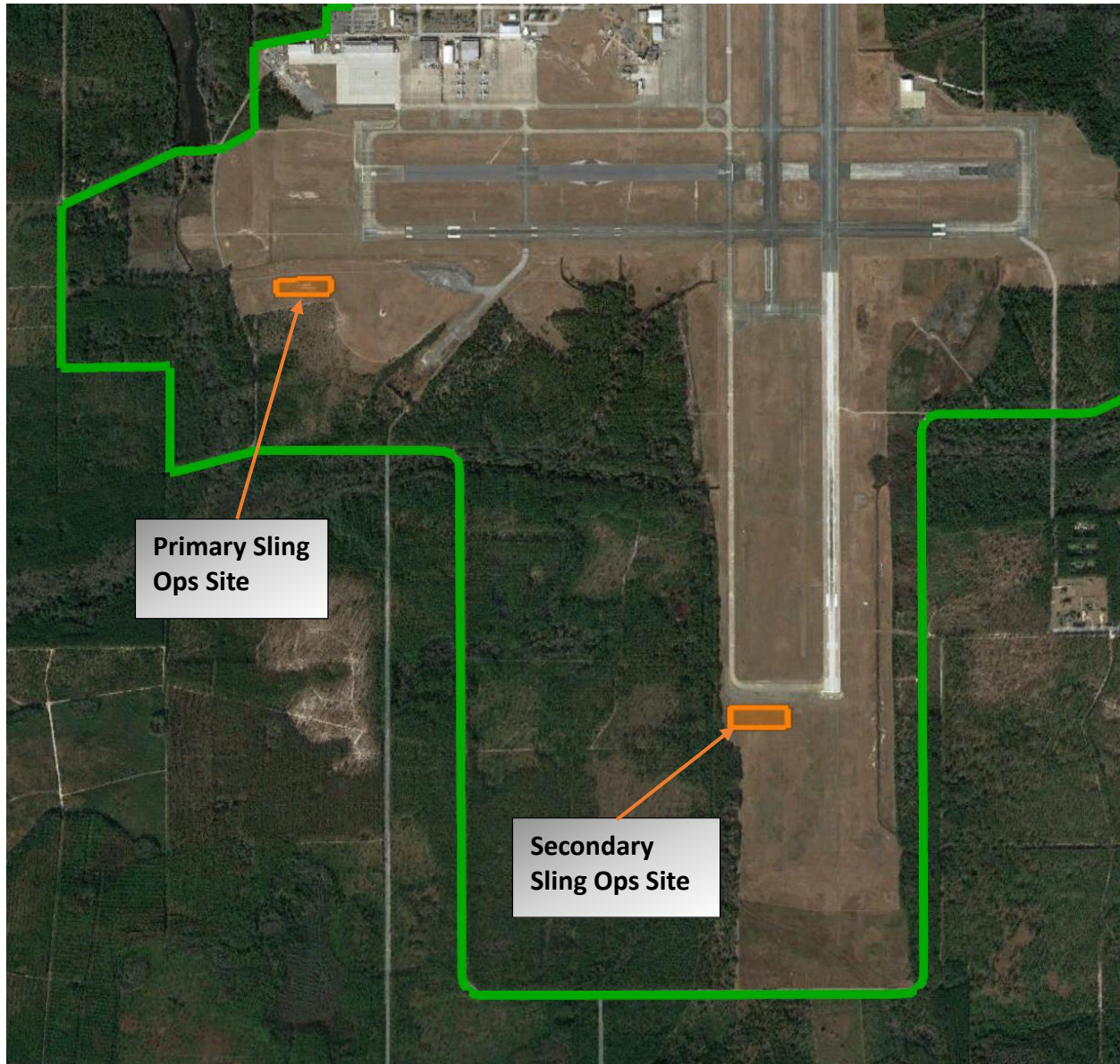


Helicopter Sling Ops Designated Locations.

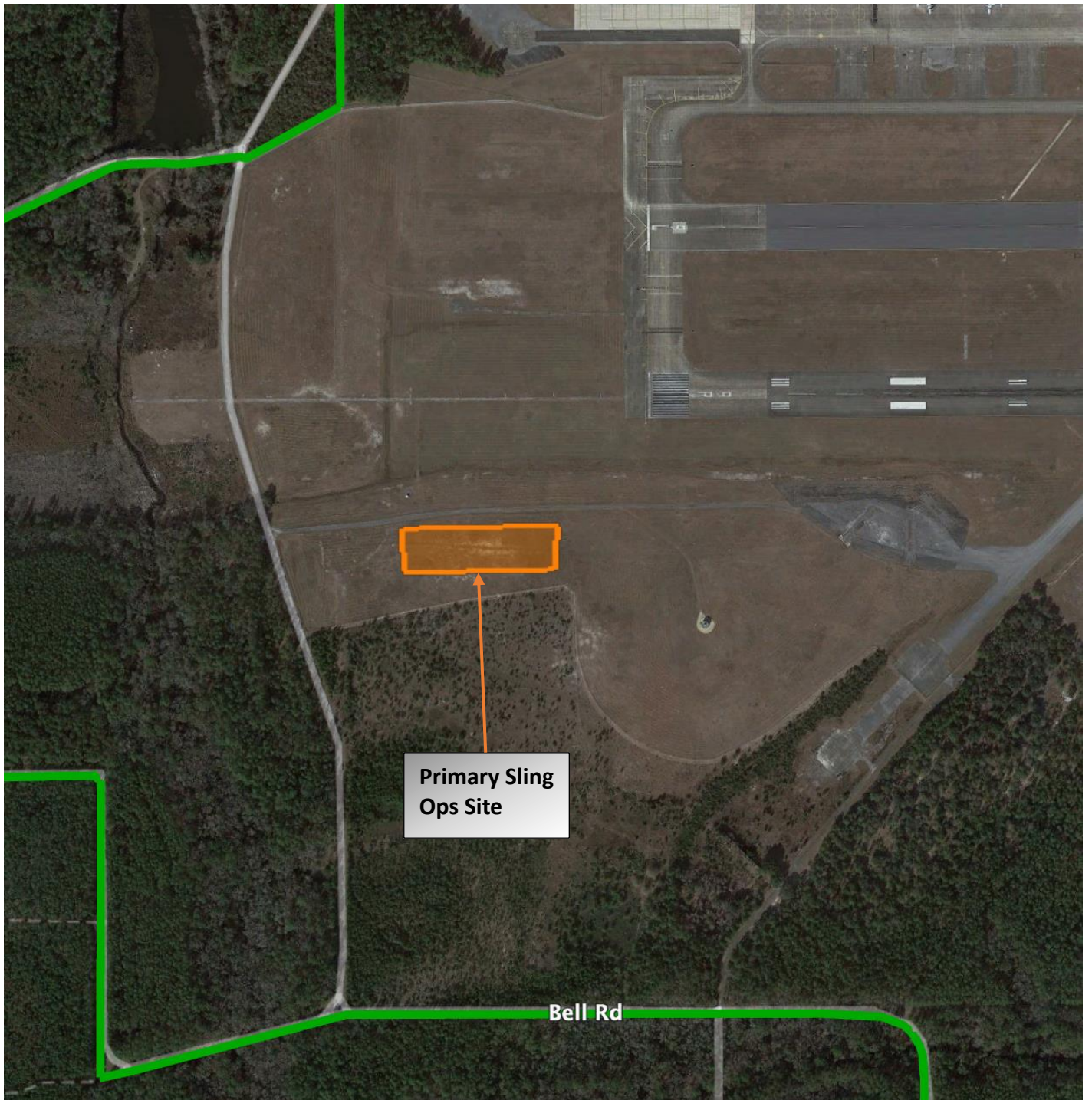
USCG/FLARNG Sling Operations

There are two USCG/FLARNG sling operations areas designated on the Airport. The preferred location for operations is in the grass west of the VOR; the secondary location is in the grass south of Taxiway A5. The officer in charge of scheduling for operations will email Cecil Ops the flight schedule. Cecil Ops will ensure safety by notifying all individuals using these portions of the perimeter road about the scheduled events. Please see the diagram on next page on USCG/FLARNG sling operations:

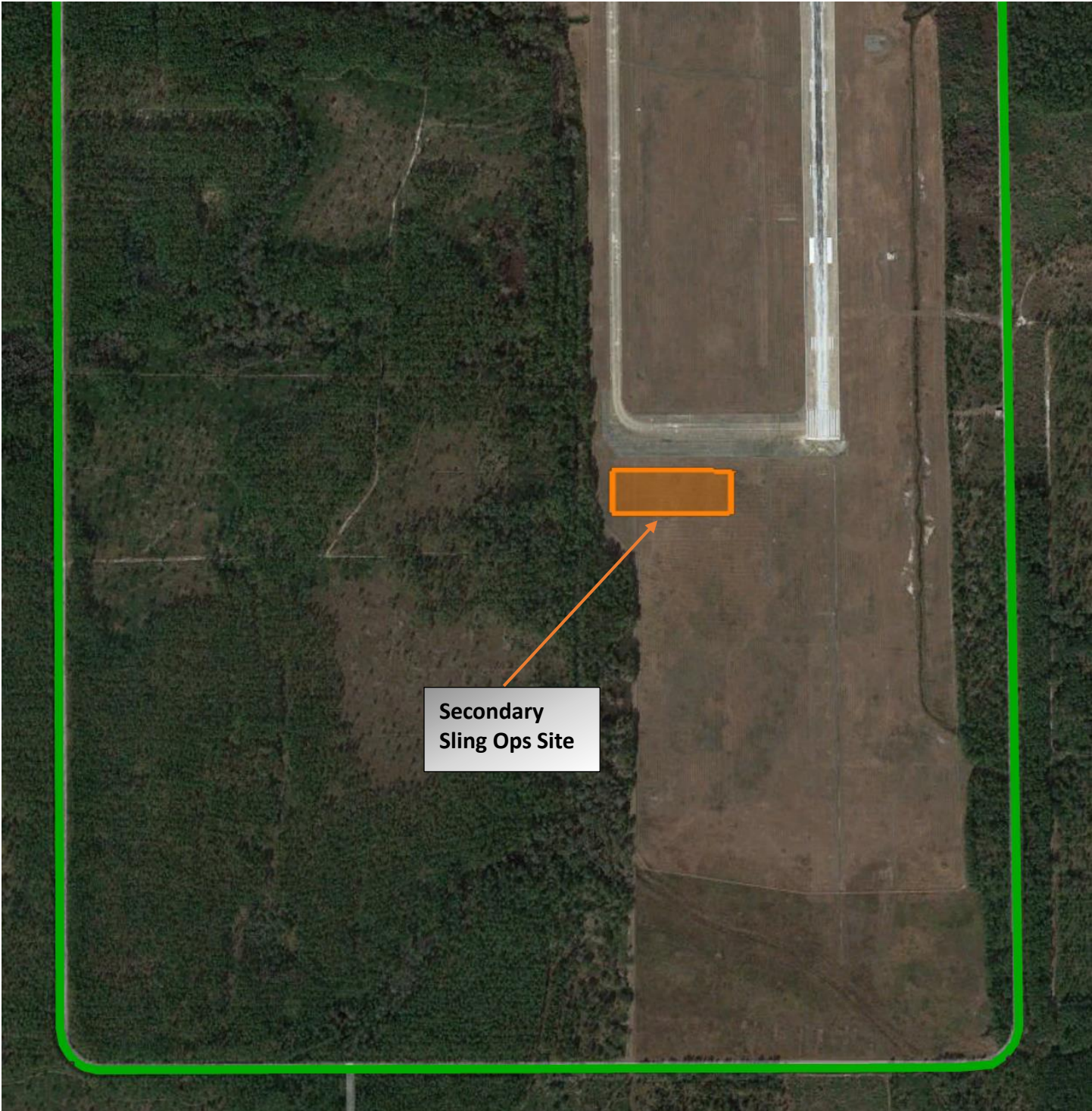


- Altitude – At 500 ft or below.
- Avoid Fence Line (Indicated in **GREEN**) due to public Safety and Damage.
- Notify cecil_operations@cecilairport.com 72 hours in advance.
- Secondary Sling Ops area may require Cecil Ops escort for ground crew.

Primary Sling Ops Area "Zoomed"



Primary Sling Ops Area "Zoomed"



Secondary
Sling Ops Site